


LEGEND:

PROPOSED DEVELOPMENT		PROPOSED OVERHEAD ESB DIVERSION - 110kV (HV)
PROPOSED DEVELOPMENT BOUNDARY		PROPOSED ESB POLE SET
EXISTING OVERHEAD ESB LINE 110kV		PROPOSED ESB TOWER
EXISTING OVERHEAD ESB LINE 38 kV		PROPOSED ESB POLE - 38kV & BELOW
EXISTING OVERHEAD ESB LINE LV		PROPOSED UNDERGROUND DIVERSION - 38kV & BELOW
EXISTING OVERHEAD ESB LINE MV		PROPOSED OVERHEAD DIVERSION - 38kV & BELOW
EXISTING UNDERGROUND ESB LINE MV		FUTURE OVERHEAD 38kV LINE
EXISTING UNDERGROUND ESB CABLE LV		FUTURE UNDERGROUND 38kV LINE

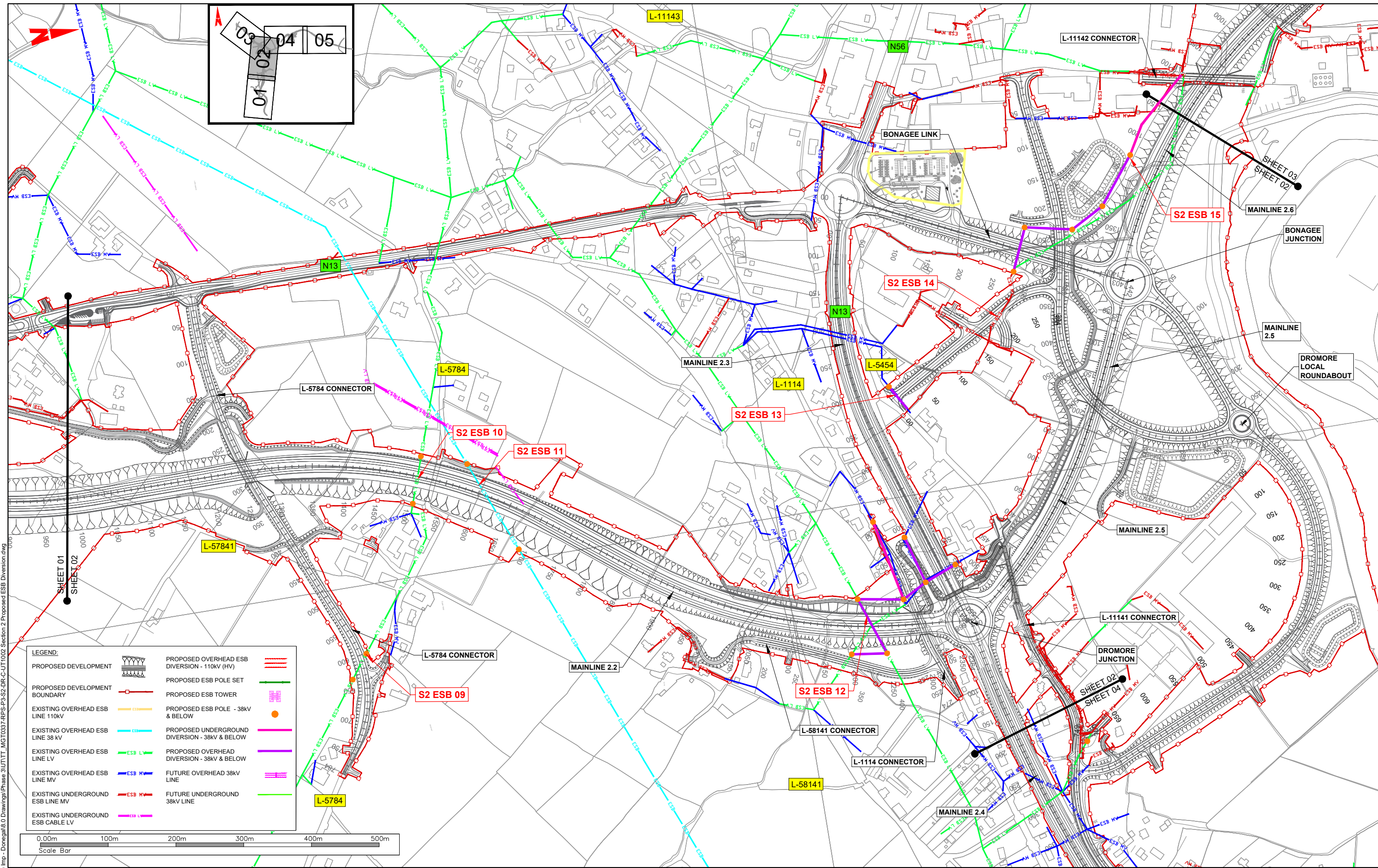


T:\MGT0337 - Ten-T Priority Route Imp - Donegal\8.0 Drawings\Phase 3\UTTT_MGT0337-RPS-P3-S2-DR-C-UT1002 Section 2 Proposed ESB Diversion.dwg

NOTES
 DO NOT SCALE, use figured dimensions only.
 All levels are referred to Ordnance Survey Datum, Mean Head.
 This drawing is the property of the Donegal County Council. It is a confidential document and must not be copied, used, or its contents divulged without prior written consent. This document should not be relied on or used in circumstances other than those for which it was originally prepared. RPS / Barry Transportation accepts no responsibility for this document to any other party other than the party by whom it was commissioned.

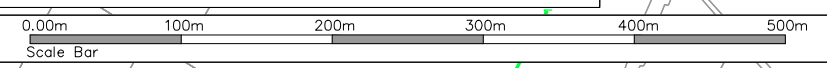
Rev.	Date	Drawn	Description	Chk'd	Appr.
P01	29.01.26	MC	ISSUE FOR PLANNING	PS	EC

Project Title: TEN-T Priority Route Improvement Project, Donegal Section 2 - N56/N13 Letterkenny to Manorcunningham		Status: A3
Drawing Title: PROPOSED ESB DIVERSIONS		Rev: P01
Designed: AM	Date: JAN 2026	EIAR Drawing Identifier: EIAR DRAWING 16.08
Drawn: MC	Scale @ A1: 1:2500	File Identifier: TT_MGT0337-RPS-P3-S2-DR-C-UT1002
Approved: EC	@ A3: 1:5000	
Checked: PS	Sheet: 01 of 05	



LEGEND:

PROPOSED DEVELOPMENT		PROPOSED OVERHEAD ESB DIVERSION - 110kV (HV)		PROPOSED ESB POLE SET
PROPOSED DEVELOPMENT BOUNDARY		PROPOSED ESB TOWER		PROPOSED ESB POLE - 38kV & BELOW
EXISTING OVERHEAD ESB LINE 110kV		EXISTING OVERHEAD ESB LINE 110kV		PROPOSED UNDERGROUND DIVERSION - 38kV & BELOW
EXISTING OVERHEAD ESB LINE 38 kV		EXISTING OVERHEAD ESB LINE 38 kV		PROPOSED OVERHEAD DIVERSION - 38kV & BELOW
EXISTING OVERHEAD ESB LINE LV		EXISTING OVERHEAD ESB LINE LV		FUTURE OVERHEAD 38kV LINE
EXISTING OVERHEAD ESB LINE MV		EXISTING OVERHEAD ESB LINE MV		FUTURE UNDERGROUND 38kV LINE
EXISTING UNDERGROUND ESB LINE MV		EXISTING UNDERGROUND ESB LINE MV		
EXISTING UNDERGROUND ESB CABLE LV		EXISTING UNDERGROUND ESB CABLE LV		



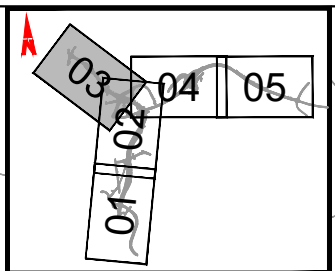
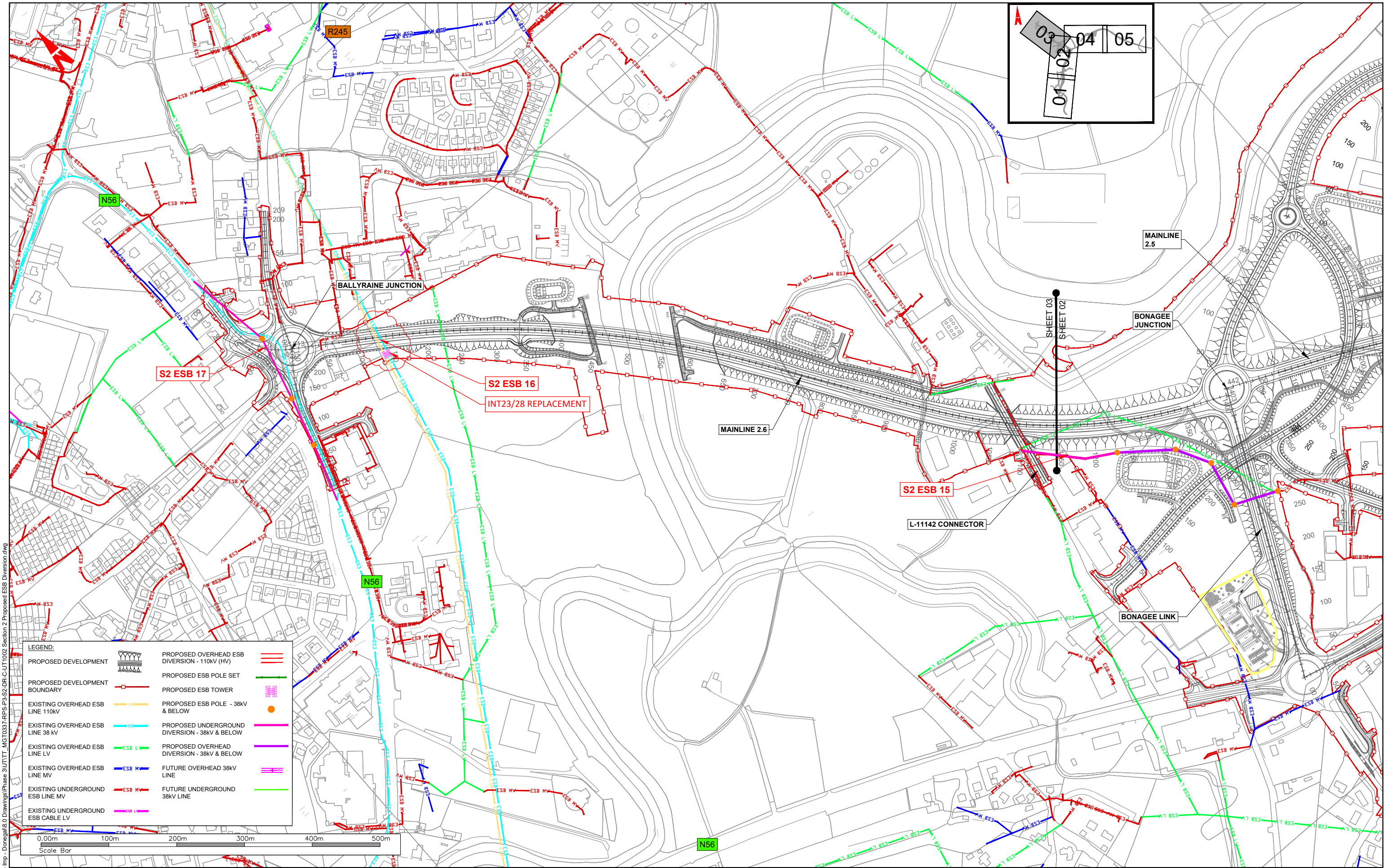
T:\MGT0337 - Ten-T Priority Route Imp - Donegal\8.0 Drawings\Phase 3\UTTT_MGT0337-RPS-P3-S2-DR-C-UT1002 Section 2 Proposed ESB Diversion.dwg



NOTES
 DO NOT SCALE, use figured dimensions only.
 All levels are referred to Ordnance Survey Datum, Mean Head.
 This drawing is the property of the Donegal County Council. It is a confidential document and must not be copied, used, or its contents divulged without prior written consent. This document should not be relied on or used in circumstances other than those for which it was originally prepared. RPS / Barry Transportation accepts no responsibility for this document to any other party other than the party by whom it was commissioned.

Rev.	Date	Drawn	Description	Chk'd	Appr.
P01	29.01.26	MC	ISSUE FOR PLANNING	PS	EC

Project Title: TEN-T Priority Route Improvement Project, Donegal Section 2 - N56/N13 Letterkenny to Manorcunningham		Status: A3
Drawing Title: PROPOSED ESB DIVERSIONS		Rev: P01
Designed: AM	Date: JAN 2026	EIAR Drawing Identifier: EIAR DRAWING 16.08
Drawn: MC	Scale @ A1: 1:2500	File Identifier: TT_MGT0337-RPS-P3-S2-DR-C-UT1002
Approved: EC	@ A3: 1:5000	
Checked: PS	Sheet: 02 of 05	



LEGEND:

PROPOSED DEVELOPMENT		PROPOSED OVERHEAD ESB DIVERSION - 110kV (HV)	
PROPOSED DEVELOPMENT BOUNDARY		PROPOSED ESB POLE SET	
EXISTING OVERHEAD ESB LINE 110kV		PROPOSED ESB TOWER	
EXISTING OVERHEAD ESB LINE 38 kV		PROPOSED ESB POLE SET - 38kV & BELOW	
EXISTING OVERHEAD ESB LINE LV		PROPOSED UNDERGROUND DIVERSION - 38kV & BELOW	
EXISTING OVERHEAD ESB LINE MV		PROPOSED OVERHEAD DIVERSION - 38kV & BELOW	
EXISTING UNDERGROUND ESB LINE MV		FUTURE OVERHEAD 38kV LINE	
EXISTING UNDERGROUND ESB CABLE LV		FUTURE UNDERGROUND 38kV LINE	

Scale Bar: 0.00m, 100m, 200m, 300m, 400m, 500m

Bonnagar Iompair Éireann
Transport Infrastructure Ireland

Riailtas na hÉireann
Government of Ireland

Tionscadal Éireann
Project Ireland
2040

Donegal
NRIO
Oifis Boicénaíochais
Dhún na nGall

Comhairle Contae
Dhún na nGall
Donegal County Council

RPS BARRY
TRANSPORTATION

NOTES

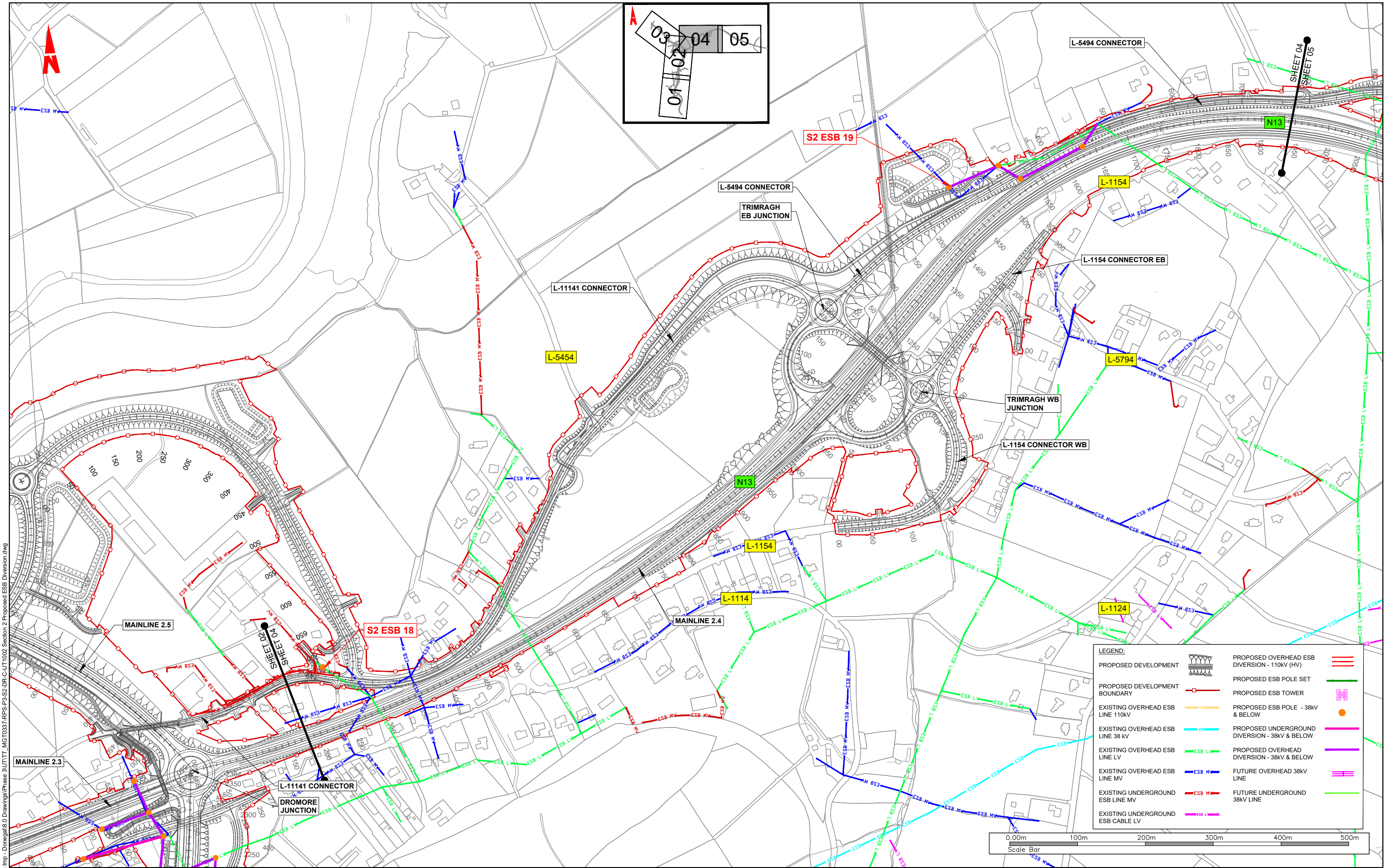
DO NOT SCALE, use figured dimensions only.

All levels are referred to Ordnance Survey Datum, Mean Head.

This drawing is the property of the Donegal County Council. It is a confidential document and must not be copied, used, or its contents divulged without prior written consent. This document should not be relied on or used in circumstances other than those for which it was originally prepared. RPS / Barry Transportation accepts no responsibility for this document to any other party other than the party by whom it was commissioned.

Rev.	Date	Drawn	Description	Chk'd	Appr.
P01	29.01.26	MC	ISSUE FOR PLANNING	PS	EC

Project Title: TEN-T Priority Route Improvement Project, Donegal Section 2 - N56/N13 Letterkenny to Manorcunningham		Status: A3
Drawing Title: PROPOSED ESB DIVERSIONS		Rev: P01
Designed: AM	Date: JAN 2026	EIAR Drawing Identifier: EIAR DRAWING 16.08
Drawn: MC	Scale @ A1: 1:2500	File Identifier: TT_MGT0337-RPS-P3-S2-DR-C-UT1002
Approved: EC	@ A3: 1:5000	
Checked: PS	Sheet: 03 of 05	

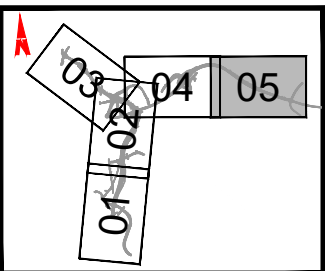
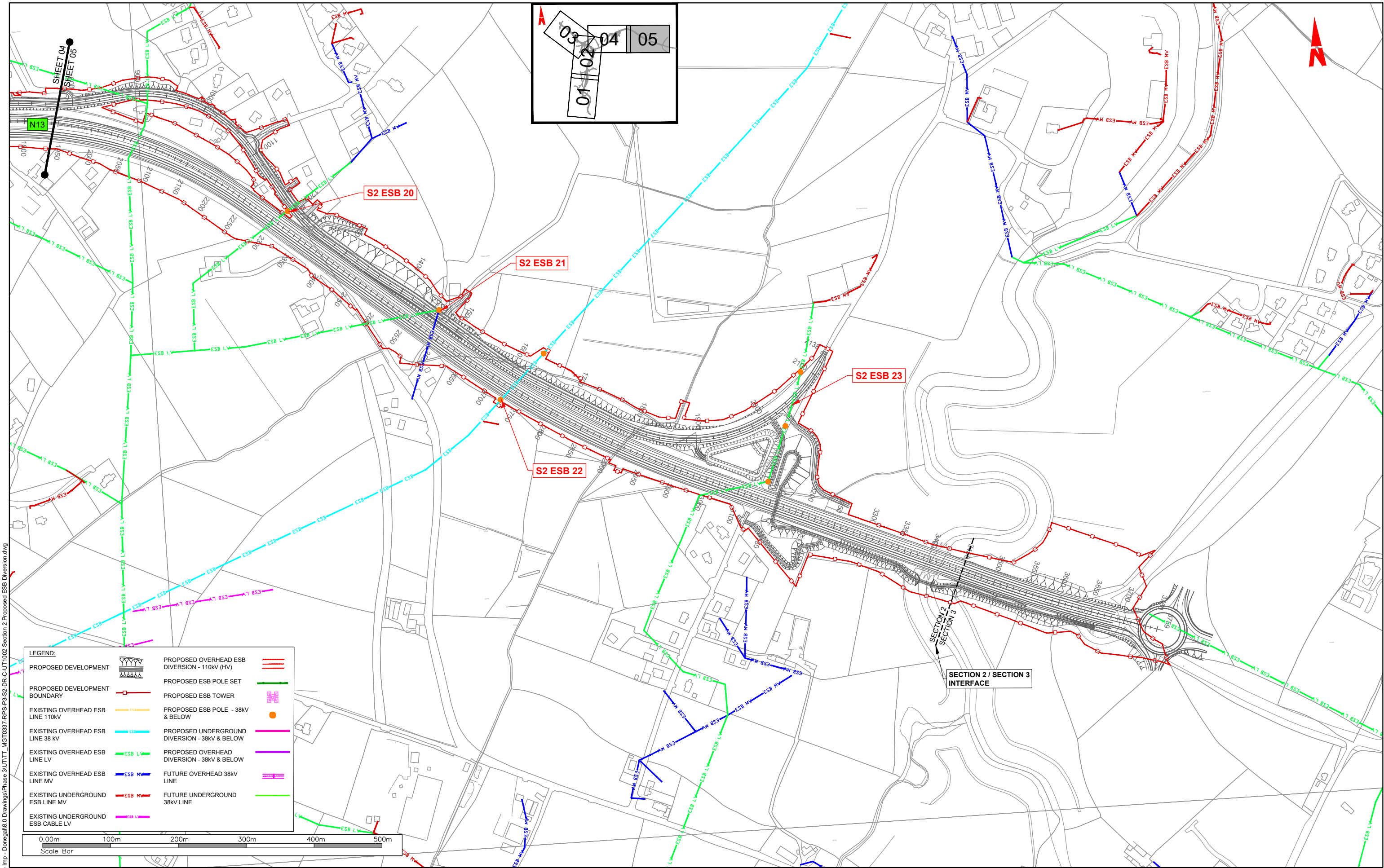


T:\MGT0337 - Ten-T Priority Route Imp - Donegal\8.0 Drawings\Phase 3\UTTT_MGT0337-RPS-P3-S2-DR-C-UT1002 Section 2 Proposed ESB Diversion.dwg

NOTES
 DO NOT SCALE, use figured dimensions only.
 All levels are referred to Ordnance Survey Datum, Main Head.
 This drawing is the property of the Donegal County Council. It is a confidential document and must not be copied, used, or its contents divulged without prior written consent. This document should not be relied on or used in circumstances other than those for which it was originally prepared. RPS / Barry Transportation accepts no responsibility for this document to any other party other than the party by whom it was commissioned.

Rev.	Date	Drawn	Description	Chk'd	Appr.
P01	29.01.26	MC	ISSUE FOR PLANNING	PS	EC

Project Title: TEN-T Priority Route Improvement Project, Donegal Section 2 - N56/N13 Letterkenny to Manorcunningham		Status: A3
Drawing Title: PROPOSED ESB DIVERSIONS		Rev: P01
Designed: AM	Date: JAN 2026	EIAR Drawing Identifier: EIAR DRAWING 16.08
Drawn: MC	Scale @ A1: 1:2500	File Identifier: TT_MGT0337-RPS-P3-S2-DR-C-UT1002
Approved: EC	@ A3: 1:5000	
Checked: PS	Sheet: 04 of 05	



LEGEND:

PROPOSED DEVELOPMENT		PROPOSED OVERHEAD ESB DIVERSION - 110kV (HV)
PROPOSED DEVELOPMENT BOUNDARY		PROPOSED ESB POLE SET
EXISTING OVERHEAD ESB LINE 110kV		PROPOSED ESB TOWER
EXISTING OVERHEAD ESB LINE 38 kV		PROPOSED ESB POLE SET - 38kV & BELOW
EXISTING OVERHEAD ESB LINE LV		PROPOSED UNDERGROUND DIVERSION - 38kV & BELOW
EXISTING OVERHEAD ESB LINE MV		PROPOSED OVERHEAD DIVERSION - 38kV & BELOW
EXISTING UNDERGROUND ESB LINE MV		FUTURE OVERHEAD 38kV LINE
EXISTING UNDERGROUND ESB CABLE LV		FUTURE UNDERGROUND 38kV LINE

0.00m 100m 200m 300m 400m 500m
Scale Bar

NOTES
 DO NOT SCALE, use figured dimensions only.
 All levels are referred to Ordnance Survey Datum, Mean Head.
 This drawing is the property of the Donegal County Council. It is a confidential document and must not be copied, used, or its contents divulged without prior written consent. This document should not be relied on or used in circumstances other than those for which it was originally prepared. RPS / Barry Transportation accepts no responsibility for this document to any other party other than the party by whom it was commissioned.

Rev.	Date	Drawn	Description	Chk'd	Appr.
P01	29.01.26	MC	ISSUE FOR PLANNING	PS	EC

Project Title: TEN-T Priority Route Improvement Project, Donegal Section 2 - N56/N13 Letterkenny to Manorcunningham		Status: A3
Drawing Title: PROPOSED ESB DIVERSIONS		Rev: P01
Designed: AM	Date: JAN 2026	EIAR Drawing Identifier: EIAR DRAWING 16.08
Drawn: MC	Scale @ A1: 1:2500	File Identifier: TT_MGT0337-RPS-P3-S2-DR-C-UT1002
Approved: EC	@ A3: 1:5000	
Checked: PS	Sheet: 05 of 05	